











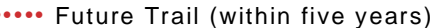
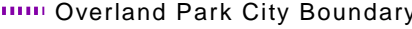



Indian / Tomahawk Creek Bike And Hike Trail System



Overland Park, Kansas

December 2011

Legend

-  Trailhead
-  Community Recreation Facility
-  Swimming Pool
-  School
-  Bikeway Arboretum
-  Restroom
-  Shelter
-  Drinking Water
-  Hospital

-  Existing Bike/Hike Trail
-  Future Trail (within five years)
-  Overland Park City Boundary
-  Street
-  Stream
-  Park



This map is based partially or wholly on data from the Johnson County, Kansas AIMS program under a license agreement with the city of Overland Park. Any reproduction or distribution of this map is subject to the terms and limitations of that agreement.

The use of data contained herein, and products derived therefrom, for the purpose of solicitation to buy or sell any product, property, or service is strictly prohibited.

Any inquiries should be directed towards Overland Park. Planning and Development Services Department GIS Division
8500 Santa Fe Dr
Overland Park, Kansas 66212
(913) 895-6190 Fax (913) 895-5013
www.opkansas.org

